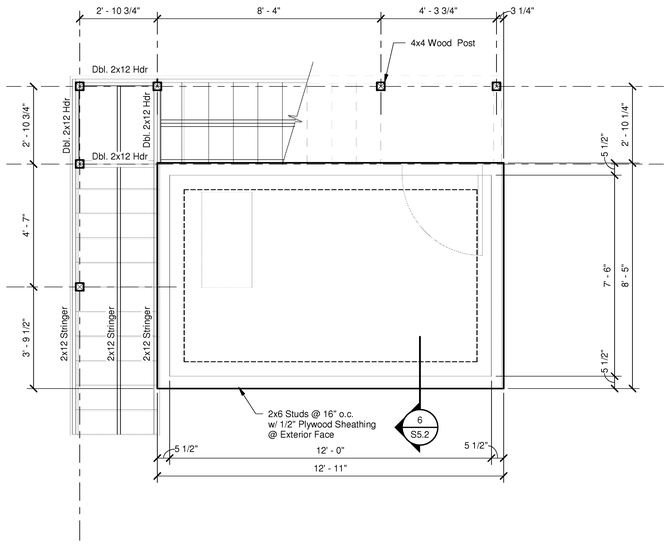

1 Control Tower Foundation Plan
3/8" = 1'-0"

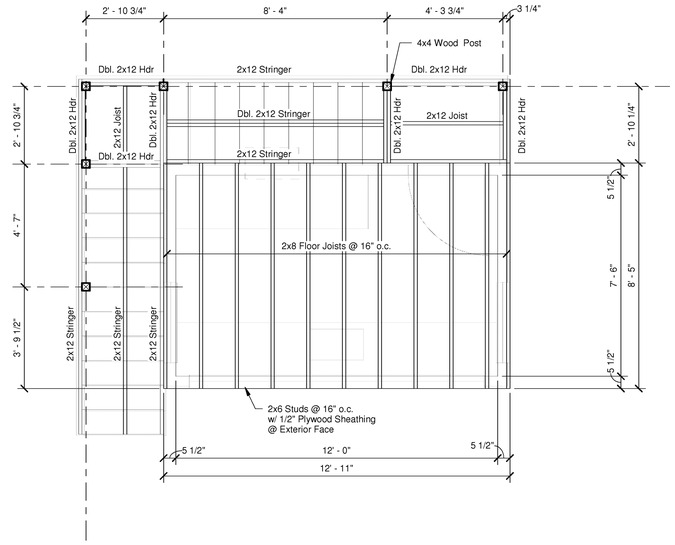

2 Control Tower Second Floor Plan
3/8" = 1'-0"

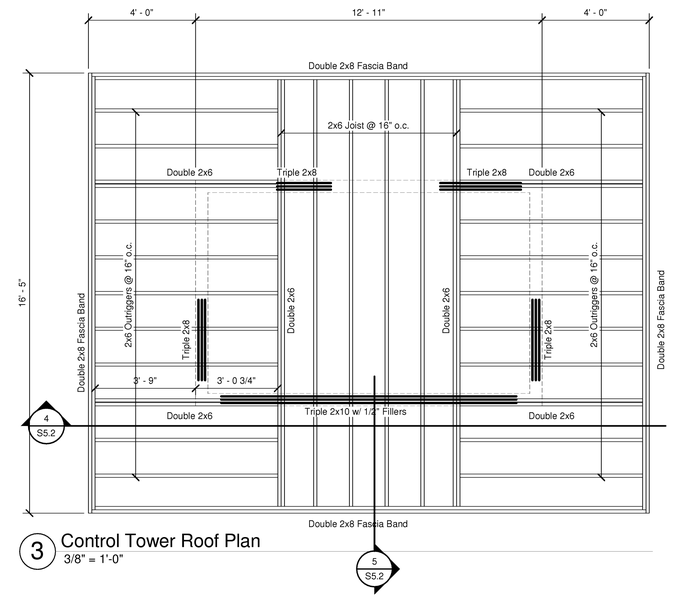

3 Control Tower Roof Plan
3/8" = 1'-0"

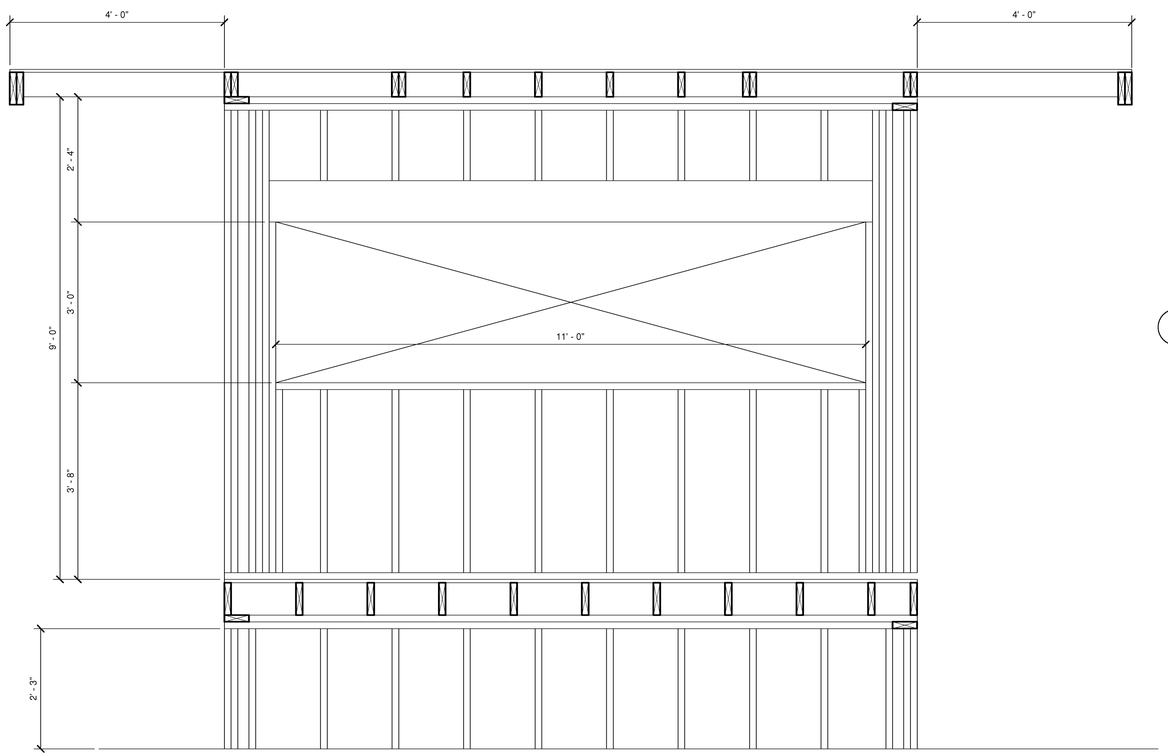

4 Large Window Framing
3/4" = 1'-0"

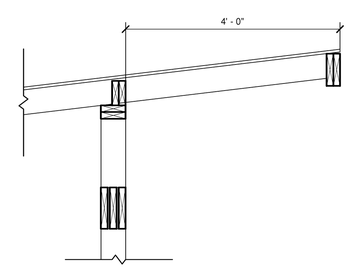

5 Overhang Over Large Window
3/4" = 1'-0"

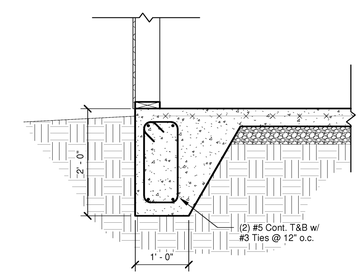

6 Section @ Control Tower Slab Edge
3/4" = 1'-0"

N

CLARK/DIXON
ARCHITECTS
2035 MADISON AVENUE / MEMPHIS, TN 38104
clarkdixonarchitects.com

SHELBY COUNTY SHERIFF'S OFFICE
RANGE OPERATIONS BUILDING
800 DOVECREST MEMPHIS, TENNESSEE

SEAL
E. Clark Dixon
8-28-12

REVISIONS:

DATE:
Aug 28, 2012

DRAWN BY:
Author

SHEET TITLE:
Firing Range Control Tower

SHEET NO:
S5.2

Allen&Hoshall
engineering since 1915
A&H Job No: 61902

8/28/2012 1:38:18 PM