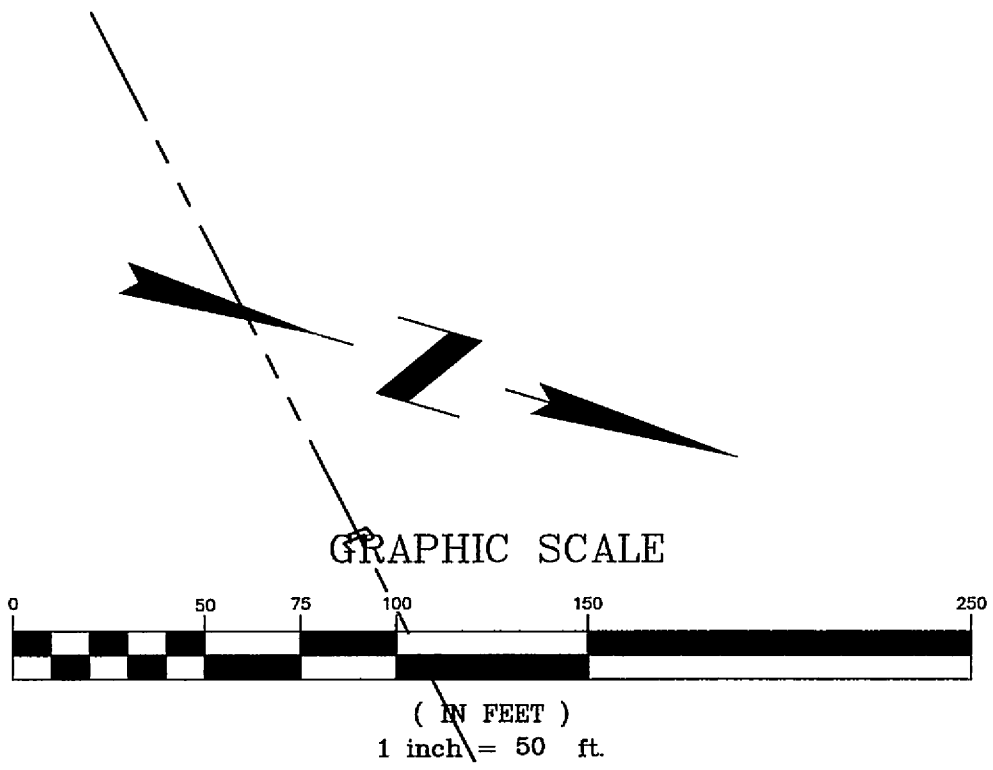


HYDRAULIC DATA:
AREA = 135 Sq. Mi.
DISCHARGE (500 YR)=31,900CFS
FIRM #47157C0155F
HEC-HMS AS RECEIVED FROM
GRESHAM SMITH AND PARTNERS



"J.E. WASHAM"
BOOK 2404 PAGE 16
#6803 WARD ROAD
TAX ID: D1-24-236

"F. DAVID STEVENS,
JR. AND MARTHA B.
STEVENS"
INST. JG 5174
#6995 WARD ROAD
TAX ID: D1-24-607

"F. DAVID STEVENS, III AND RACHEL
BALDAUF"
INST. KY 2869
#7005 WARD ROAD
TAX ID: D1-24-604

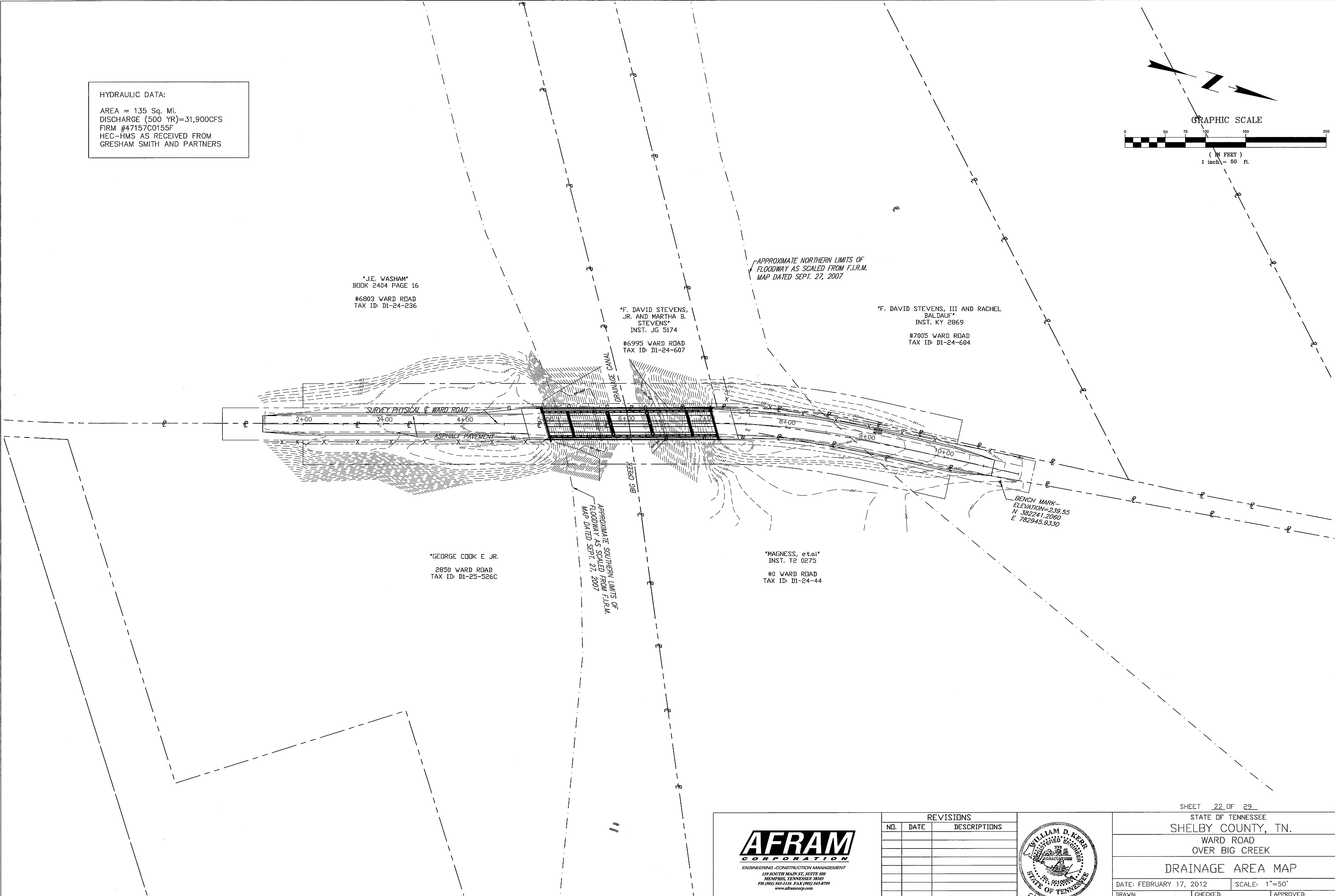
"GEORGE COOK E JR."
2850 WARD ROAD
TAX ID: D1-25-526C

"MAGNESS, et.al"
INST. T2 0275
#0 WARD ROAD
TAX ID: D1-24-44


BENCH MARK
ELEVATION=239.55
N 382241.2080
E 782945.9330

APPROXIMATE SOUTHERN LIMITS OF
FLOODWAY AS SCALED FROM F.I.R.M.
MAP DATED SEPT. 21, 2007

APPROXIMATE NORTHERN LIMITS OF
FLOODWAY AS SCALED FROM F.I.R.M.
MAP DATED SEPT. 27, 2007



REVISIONS		
NO.	DATE	DESCRIPTIONS



SHEET 22 OF 29		
STATE OF TENNESSEE		
SHELBY COUNTY, TN.		
WARD ROAD OVER BIG CREEK		
DRAINAGE AREA MAP		
DATE: FEBRUARY 17, 2012	SCALE: 1"=50'	
DRAWN: JP	CHECKED: HSJ	APPROVED:

PROJECT NO. C4807762