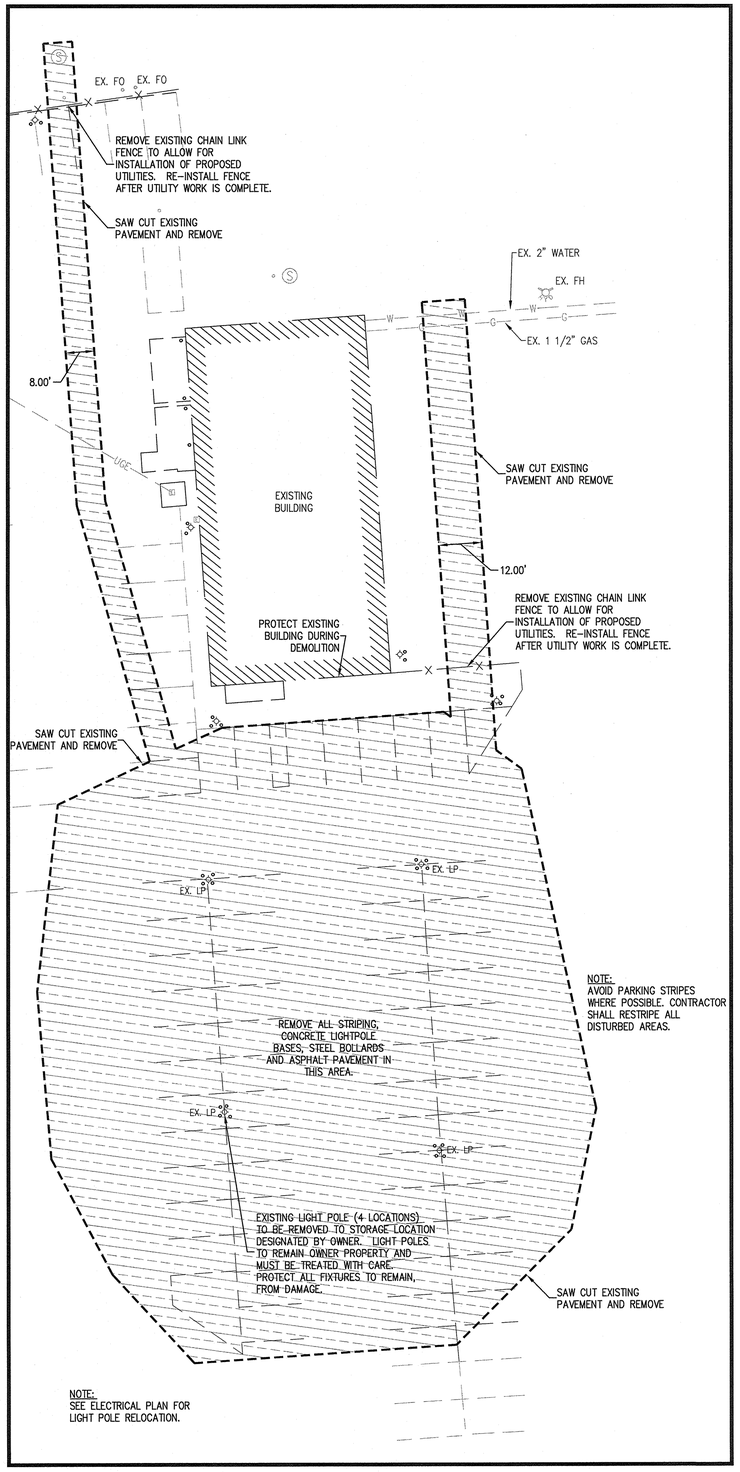

DEMOLITION PLAN
SCALE: 1"=20'

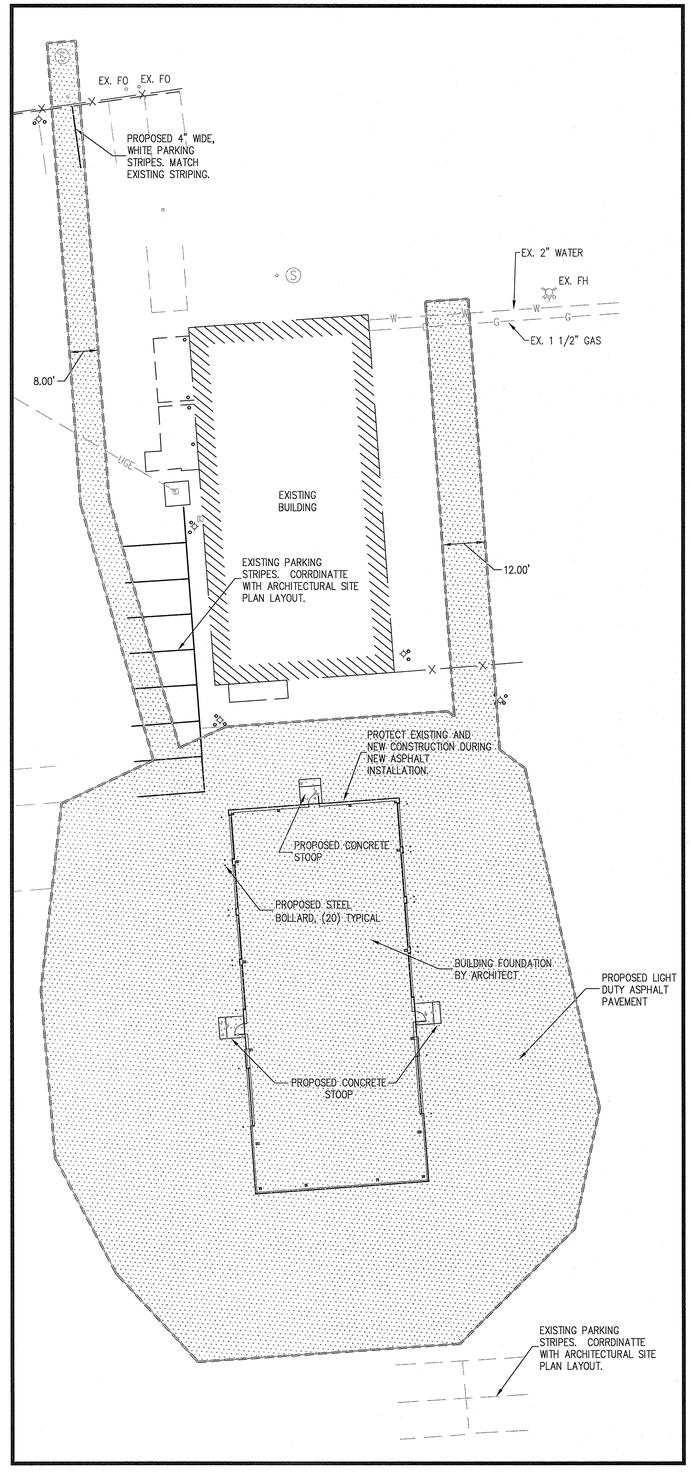

PAVING PLAN
SCALE: 1"=20'

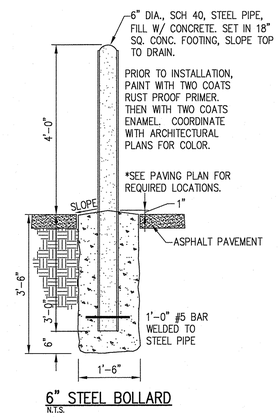

6" STEEL BOLLARD
N.T.S.

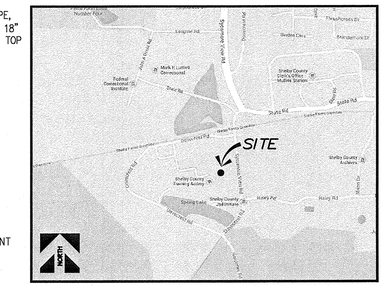

VICINITY MAP
NOT TO SCALE

20 10 0 20 40
SCALE: 1" = 20'
NORTH

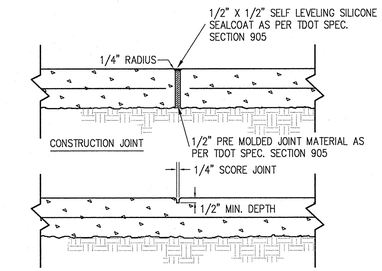

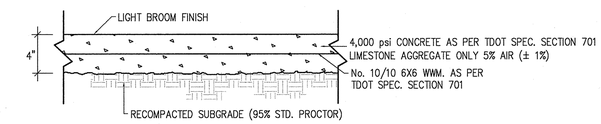

NOTE: INSTALL EXP. JOINT ANY WHERE CONCRETE ABUTS SIGNS, CONCRETE CURB OR BUILDING.

CONCRETE STOOP
N.T.S.

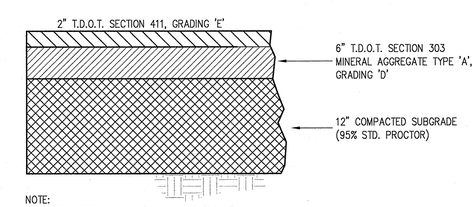

NOTE:
PROVIDE SMOOTH EVEN TRANSITION WHERE NEW PAVEMENT ABUTTS EXISTING PAVEMENT.

ASPHALT PAVEMENT
N.T.S.

PAVEMENT LEGEND	
EXISTING ASPHALT	
PROPOSED ASPHALT	
PROPOSED CONCRETE	
EXISTING PARKING STRIPE	
PROPOSED PARKING STRIPE	

ENGINEERING • SURVEYING • LAND PLANNING • LANDSCAPE ARCHITECTURE
1755 LYNNFIELD ROAD, SUITE 100 • MEMPHIS, TENNESSEE 38119-7233 • (901)758-0400

1401720a01.DWG

revisions

no.	date

seal



john pruett architects
1869 madison ave.
memphis, tn 38104
(901) 721-9062
pruettarchitects@bellsouth.net
www.pruettarchitects.com

Shelby County Sheriff's Department
EQUIPMENT STORAGE BUILDING
989 Dovecrest Road, Memphis, TN 38134

BID DOCUMENT SET

sheet name
DEMOLITION/ PAVING PLAN

date
April 29, 2014

C-1